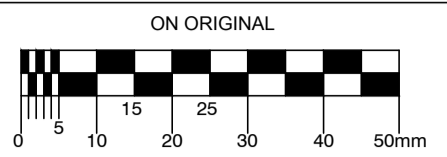


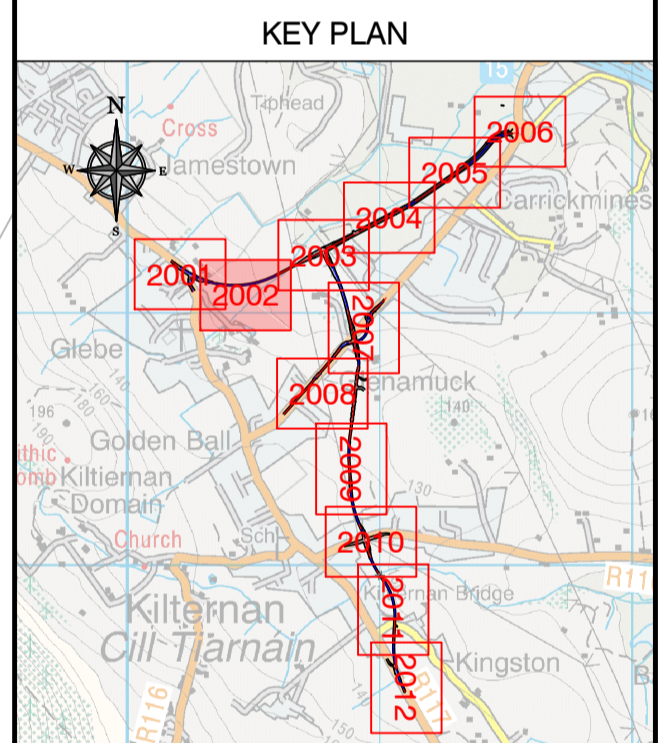
© COPYRIGHT OF THIS DRAWING IS RESERVED BY DBFL CONSULTING ENGINEERS. NO PART SHALL BE REPRODUCED OR TRANSMITTED WITHOUT THEIR WRITTEN PERMISSION.



NOTES:
1. ALL DETAILS SHOWN ARE PRELIMINARY DESIGNS FOR PLANNING ONLY AND ARE SUBJECT TO FURTHER DEVELOPMENT DURING DETAILED DESIGN

LEGEND

- PROPOSED ROAD
- PROPOSED FOOTPATH
- GRASS VERGE/LANDSCAPING
- SHARED PEDESTRIAN/CYCLE FACILITY
- OFF-ROAD CYCLE TRACK
- ON-ROAD CYCLE LANE
- BUFFER STRIP FROM FUTURE PARKING
- PROPOSED TACTILE PAVING
- PROPOSED CORDUROY PAVING
- INDICATIVE FUTURE JUNCTION
- PROPOSED ATTENUATION POND
[DARK BLUE = PERMANENT WATER LEVEL
LIGHT BLUE = Q100 WATER LEVEL]



© ORDNANCE SURVEY IRELAND. ALL RIGHTS RESERVED. LICENCE NUMBER 2013/15CCMA/
DUN LAOGHAIRE-RATHDOWN COUNTY COUNCIL

P1	13-03-19	ISSUED FOR PLANNING	DJG	JPC
REV.	DATE	DESCRIPTION	BY	CHKD.
DRAWING SUITABILITY		S2 - FOR INFORMATION		

PLANNING

DESIGNED	JPC	PREPARED	DJG
DATE	SEP 2018	CHECKED	FLJK

DBFL
DUBLIN OFFICE: Ormond House, Upper Ormond Quay, Dublin 7, Ireland. PHONE: +353 1 400 4000 FAX: +353 1 400 4050
WATERFORD OFFICE: Unit 2, The Chandlery, 1-2 O'Connell Street, Waterford, Ireland. PHONE: +353 51 309 500 FAX: +353 51 844 913

DBFL Consulting Engineers email: info@dbfl.ie srf: www.dbfl.ie

PROJECT
GLENAMUCK DISTRICT ROADS SCHEME

DRG. TITLE
ROADS LAYOUT SHEET 2

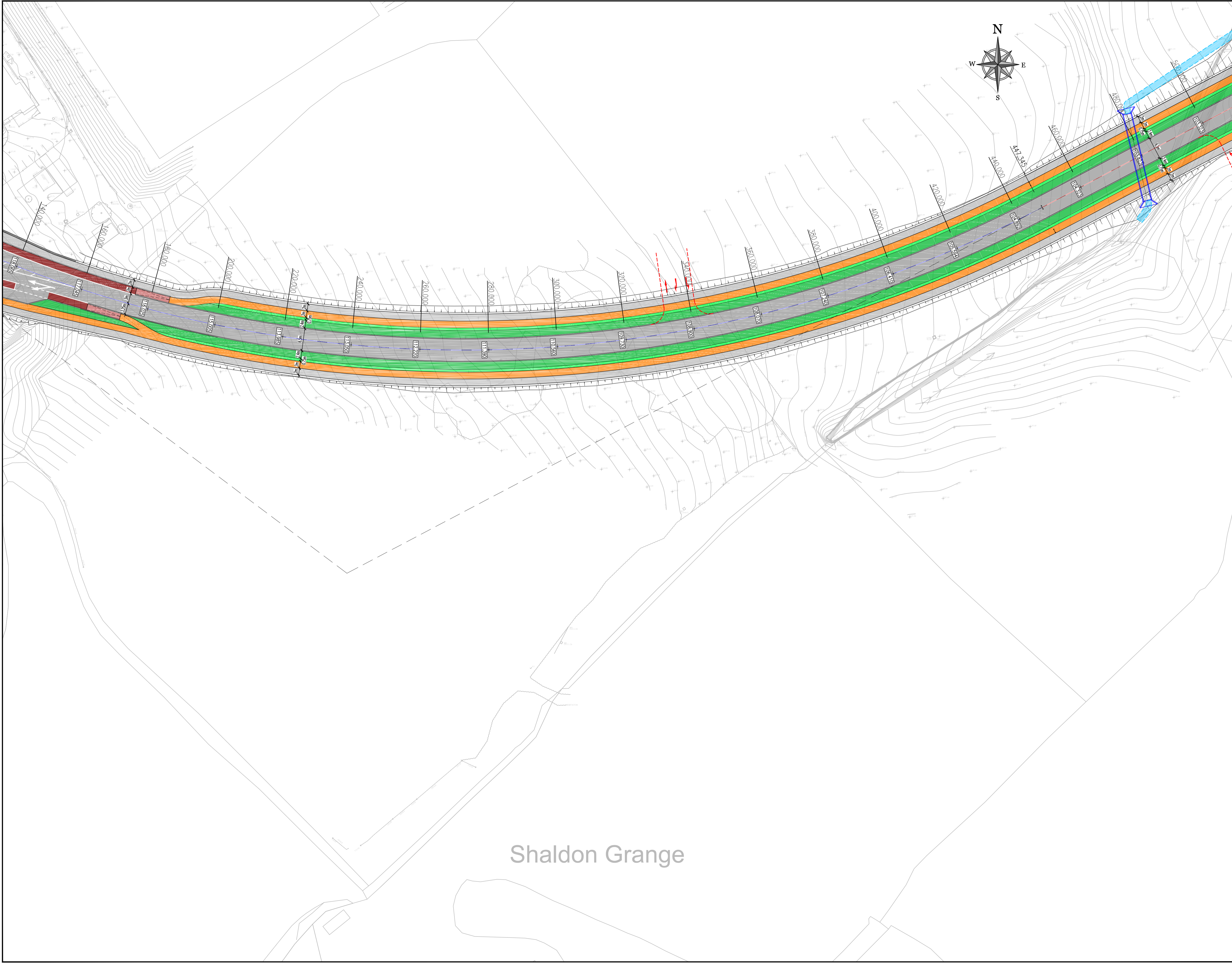


SCALE
1:500 @A1
1:1000 @A3

FILE REF.
170172-DBFL-01-XX-DR-C-2000

DBFL DRG. NO.
170172-DBFL-01-XX-DR-C-2002 P1

EIAR FIGURE REF
FIGURE 5-6



Shaldon Grange